

Hungary



By: **Sergi Navarro Alfaro**
Rafa Puerta Mejias
Sergi Pardo Cerrudo
Aina Layola Izquierdo
Maria Rivas Barrigón

Index

- Localisation----- 3
- Climate----- 4
- Climograms----- 6
- Rivers----- 8
- Wildlife----- 9
- Flora----- 10

Localitation

Hungary is a landlocked state surrounded by Slovakia, Austria, Slovenia, Croatia, Romania, Ukraine and Serbia. The capital is Budapest.



Climate I

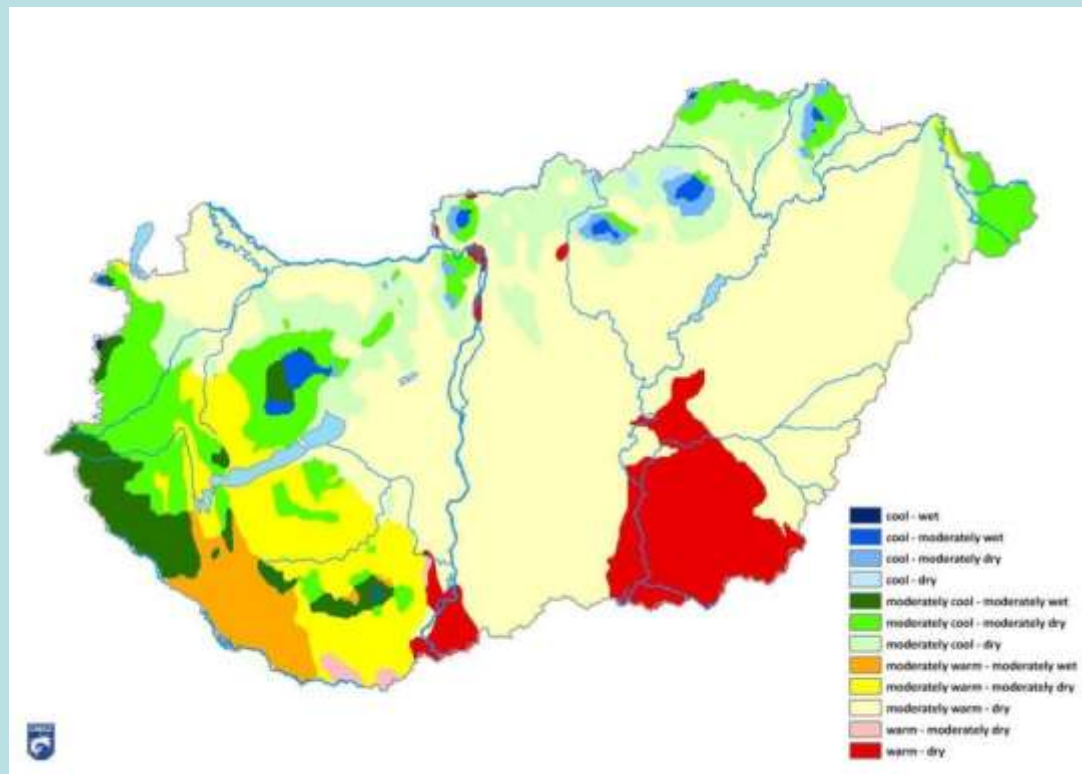
Hungary has a continental climate, with hot summers with low overall humidity, frequent rains and snow with high temperatures in winter.

The medium temperature is around 10° C

The distribution and frequency of rains are unpredictable.

Climate II

- Hungary is faraway from the Atlantic. Therefore the prevailing winds, the maritime continental air masses have lost most of its humidity when arriving to the country.
- Hungary's climate is slightly influenced by the Adriatic sea and Black Sea.



In this map we can see the average temperatures distribution in Hungary. In blue, the cold temperatures, in green moderately cold temperatures, in yellow moderately warm and in others colours warm temperatures.

Climate graphic I


Budapest (Hungria)

Altitud: 129 m

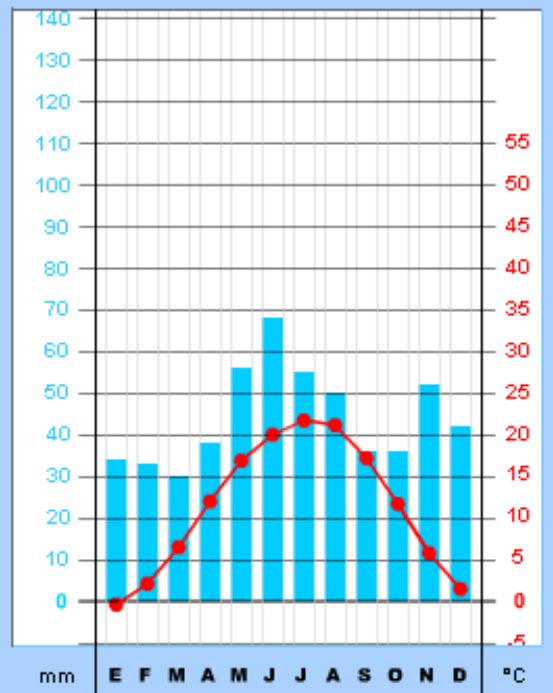
Latitud: 47° 31' N

Longitud: 19° 02' E


Precipitación total
anual
530 mm



44.2 mm
Precipitación
media mensual



Amplitud
térmica
22.1 °C



11.3 °C
Temperatura
media anual

MEDIAS MENSUALES

Precipitación (mm)

Temperatura (°C)

ENE	FEB	MAR	ABR	MAY	JUN	JUL	AGO	SEP	OCT	NOV	DIC
34	33	30	38	54	48	55	50	34	34	52	42
-0.4	2.1	4.5	12.0	14.9	20.0	21.7	21.1	17.2	11.7	5.8	1.5

Climate graphic II


Pécs (Hungria)

Altitud: 203 m

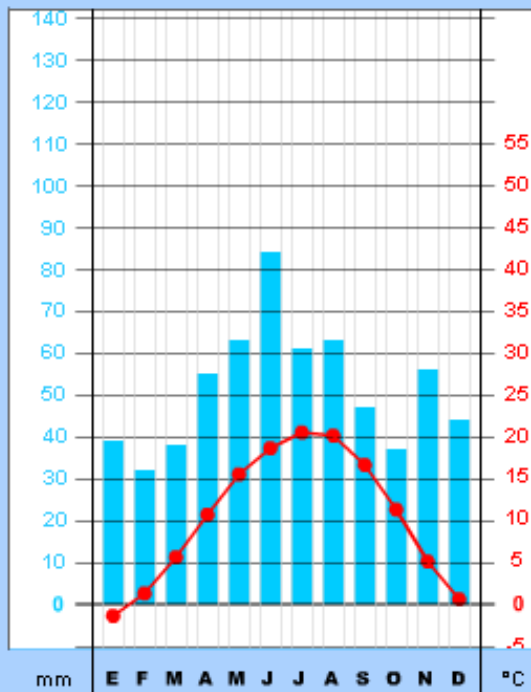
Latitud: 46° 00' N

Longitud: 18° 14' E


Precipitación total
anual
619 mm



51.6 mm
Precipitación
media mensual



Amplitud
térmica
21.9 °C



10.4 °C
Temperatura
media anual

MEDIAS MENSUALES

Precipitación (mm)

Temperatura (°C)

	ENE	FEB	MAR	ABR	MAY	JUN	JUL	AGO	SEP	OCT	NOV	DIC
Precipitación (mm)	39	32	38	55	63	84	61	63	47	37	54	44
Temperatura (°C)	-1.4	1.3	5.4	10.7	15.5	18.4	20.5	20.1	14.4	11.3	5.1	0.4

Rivers

It has three big rivers Danube with the tributaries Tisza and Drava.
Is a river in Central Europe.
The second longest river is Volga.



Wildlife I

There are animals like hares, foxes, deer and wild boar, ducks, herons, cranes and storks that are very common in the country.



Wildlife II

The Great Hungarian Plain, which is a big part of steppe, is a haven for many migratory species, like storks, cranes and herons.



Flora I

In the mountain area we can find deciduous forests like beech and oak.



Approximately, 18% of Hungary is occupied by forest.

Flora II

In the Great Hungarian Plain we find the national park of Hortobágy and the national park of Kiskunság.

Hungria has five biosphere reserves.



Flora III

On the plain we can find the esteppe.
Herbs called puszta that grow in
plains.



THE END.